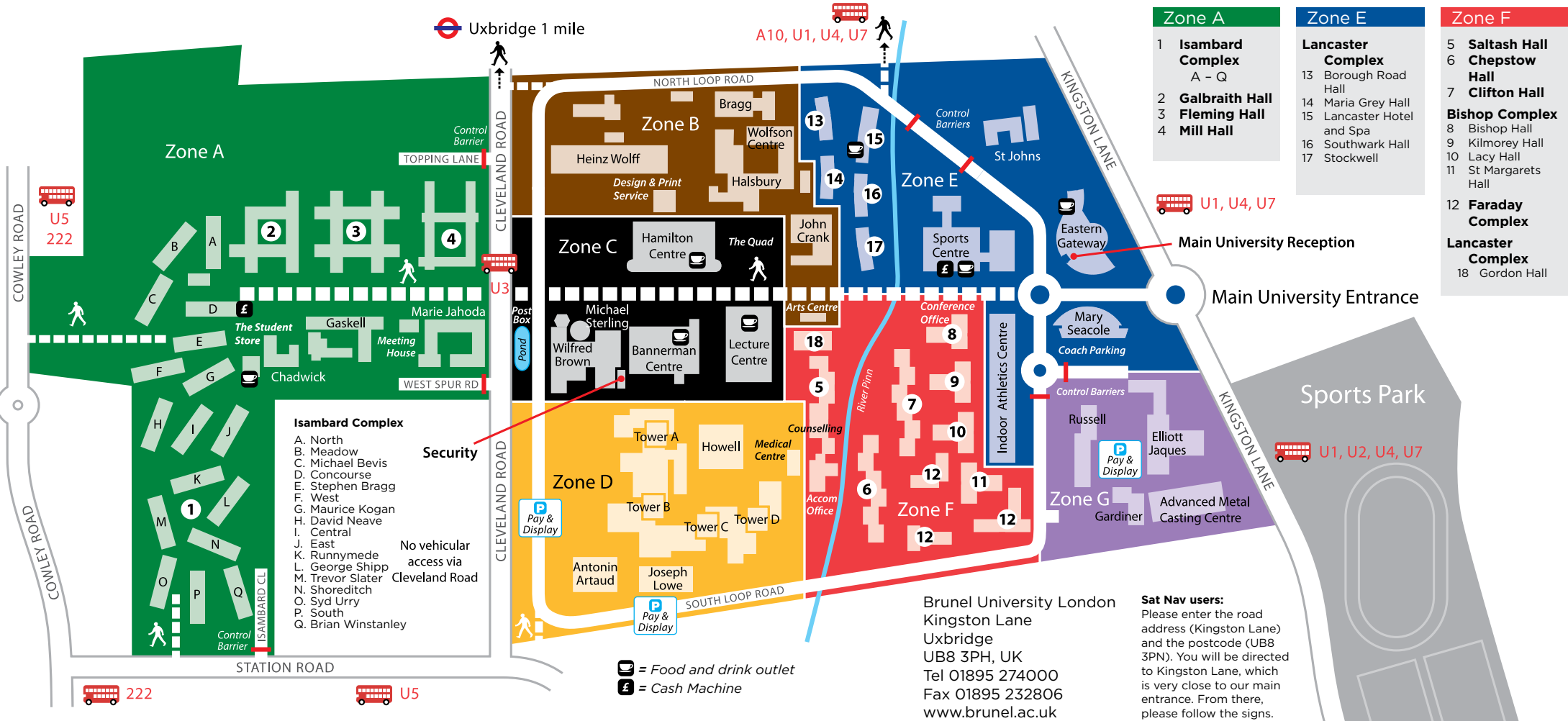


ACCOMMODATION

Zone A	Zone E	Zone F
1 <b>Isambard Complex</b> A - Q	<b>Lancaster Complex</b>	5 <b>Saltash Hall</b>
2 <b>Galbraith Hall</b>	13 Borough Road Hall	6 <b>Chepstow Hall</b>
3 <b>Fleming Hall</b>	14 Maria Grey Hall	7 <b>Clifton Hall</b>
4 <b>Mill Hall</b>	15 Lancaster Hotel and Spa	<b>Bishop Complex</b>
	16 Southwark Hall	8 Bishop Hall
	17 Stockwell	9 Kilmorye Hall
		10 Lacy Hall
		11 St Margarets Hall
		12 <b>Faraday Complex</b>
		<b>Lancaster Complex</b>
		18 Gordon Hall



Brunel University London  
 Kingston Lane  
 Uxbridge  
 UB8 3PH, UK  
 Tel 01895 274000  
 Fax 01895 232806  
 www.brunel.ac.uk

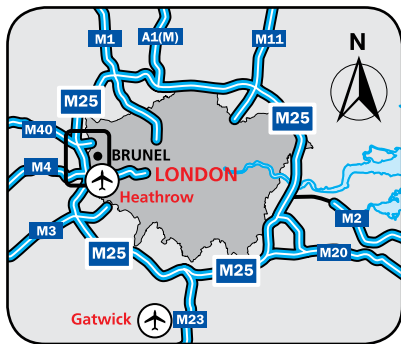
**Sat Nav users:**  
 Please enter the road address (Kingston Lane) and the postcode (UB8 3PN). You will be directed to Kingston Lane, which is very close to our main entrance. From there, please follow the signs.



# Brunel University London Campus Map

Zone A	Zone B	Zone C	Zone D	Zone E	Zone F	Zone G
Chadwick Gaskell Marie Jahoda Meeting House The Student Store	Arts Centre Bragg Design and Print Service Halsbury Heinz Wolff John Crank Wolfson Centre	Bannerman Centre Hamilton Centre Lecture Centre Michael Sterling Wilfred Brown	Antonin Artaud Joseph Lowe Medical Centre Tower A Tower B Tower C and D	Indoor Athletics Centre Eastern Gateway Lancaster Suite Mary Seacole Sports Centre St Johns	Accommodation Office Conference Office Counselling Service Housing Office	Advanced Metal Casting Centre Brunei Science Park Elliott Jaques Gardiner Russell Sports Park Sports Pavilion

**Map last updated 18/08/16**  
 To download the latest version visit  
[www.brunel.ac.uk/about/campus/directions](http://www.brunel.ac.uk/about/campus/directions)



## Getting to Brunel University London

### BY BUS

**From Heathrow Central:** A10 "Heathrow Fast", every 15 minutes, journey time approx 25 minutes (alight Hillingdon Rd at 'The Greenway' and use footpath to campus).

**From Stockley Park:** A10 "Heathrow Fast" as above, journey time approx 10 minutes.

### From West Drayton railway station:

U3 (alight Cleveland Road)

U1 (alight Kingston Lane)

222 (alight Cowley Road and use path via Zone A, see campus map).

### From Uxbridge (underground) station:

U3 (alight Cleveland Road)

U1 (to West Drayton) U4 and U7

(alight Kingston Lane)

222 and U5 (alight Cowley Road and use path via Zone A, see campus map).

### BY UNDERGROUND

(Transport for London) For Uxbridge Station take the Metropolitan Line from central London (and Piccadilly Line during peak hours). Then take a taxi, or bus U1, U3, U4 or U7. (Alternatively use the 1-mile walking route shown on the right.)

### BY RAIL

West Drayton (First Great Western Link) is the nearest main-line station (approx 1.5 miles from the campus). Services from London Paddington or the West (Bristol). From West Drayton station take a bus towards Uxbridge: 222 (alight Cowley Road), U5 (alight Station Road), U3 (alight Cleveland Road) or U1 (alight Kingston Lane).

West Ruislip Station (Chiltern Railways) is the main-line service from London Marylebone and the North (Aylesbury, Banbury and Birmingham) and is approximately 4 miles from the campus. From West Ruislip Station take the U1 bus towards West Drayton, alight Kingston Lane.



### BY ROAD

#### Entry by car is via Kingston Lane only.

*Sat Nav users: Please enter the road address (Kingston Lane) and the postcode (UB8 3PN). You will be directed to Kingston Lane, which is very close to our main entrance. From there, please follow the signs.*

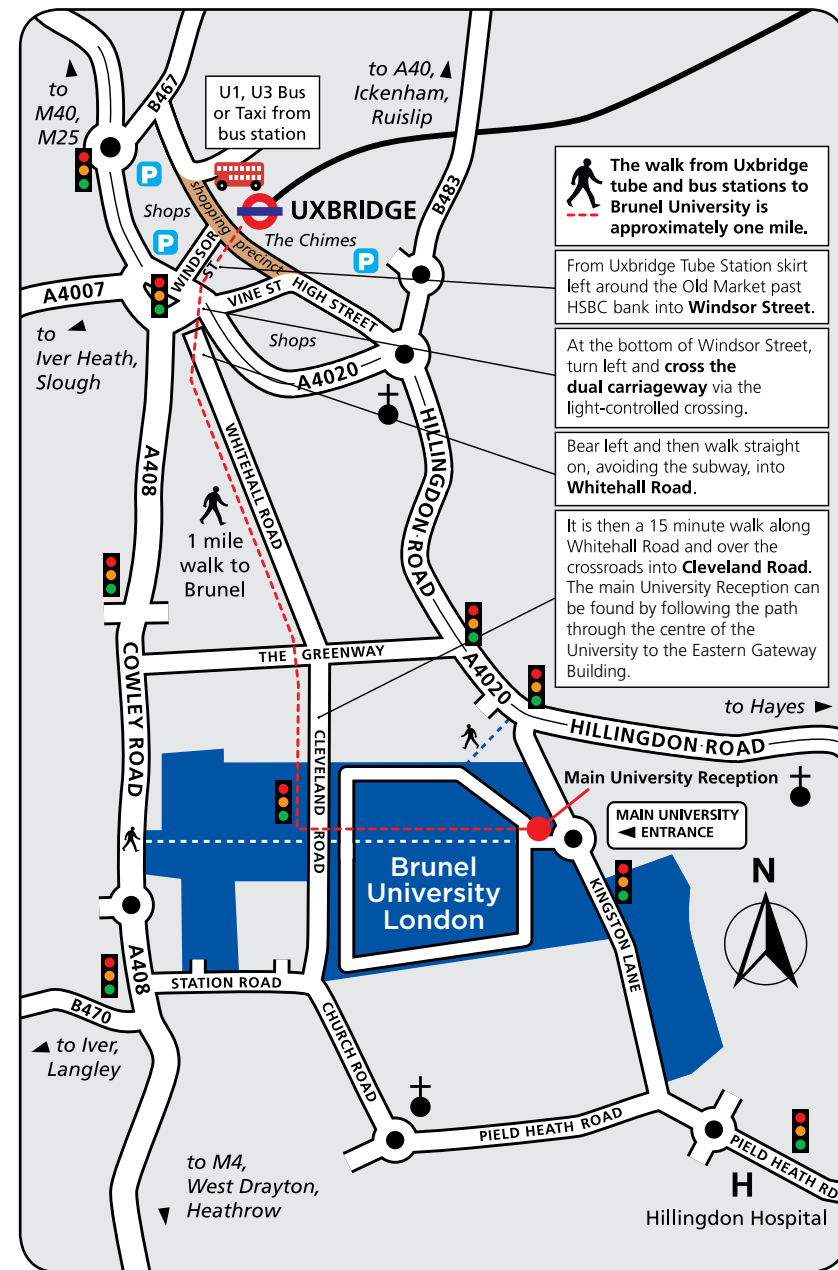
Parking on the Uxbridge Campus and in the local area is very restricted. Barriers control access to the site and all vehicles must display a valid permit. On arrival, pay-and-display parking is available. In addition, parking may also be pre-booked (restrictions apply).

#### Parking Charge Notices will be issued for illegally parked vehicles and vehicles not displaying a valid Brunel parking permit or Pay & Display ticket.

**M4:** Leave M4 at Junction 4 and follow signs to Uxbridge (A408). Straight across

first set of traffic lights, continue on A408, crossing four roundabouts. Turn right at the next set of major traffic lights. Continue ahead to next set of lights and, almost immediately, take the right filter lane at second set of traffic lights into Station Road. Continue straight on into Church Road and take the first exit at a mini-roundabout into Pield Heath Road. Turn left into Kingston Lane and left into the University. Follow signs for Main Reception as you enter the campus.

**A40/M40:** At Swakeleys Roundabout take B483 exit to Uxbridge. Follow signs across two mini-roundabouts. At major roundabout bear left onto A4020 (Brunel sign), straight ahead at the first lights, then almost immediately take second right filter turn onto Kingston Lane (signposted Brunel). The main entrance to Brunel is right at the next roundabout.



The walk from Uxbridge tube and bus stations to Brunel University is approximately one mile.

From Uxbridge Tube Station skirt left around the Old Market past HSBC bank into Windsor Street.

At the bottom of Windsor Street, turn left and cross the dual carriageway via the light-controlled crossing.

Bear left and then walk straight on, avoiding the subway, into Whitehall Road.

It is then a 15 minute walk along Whitehall Road and over the crossroads into Cleveland Road. The main University Reception can be found by following the path through the centre of the University to the Eastern Gateway Building.

Follow signs for Main Reception as you enter the campus.

**M25:** (From North or South) Join M40 or M4 then see above.

### VISITOR PARKING FOR DISABLED BLUE BADGE HOLDERS

Accessible parking bays are available at various locations around the campus. Please collect a permit on arrival from Main Reception, Eastern Gateway Building.